

CITY OF MERRITT

BYLAW 2310

A BYLAW TO AMEND THE OFFICIAL COMMUNITY PLAN

WHEREAS the Municipal Council of the City of Merritt has received an application to amend the City of Merritt Official Community Plan Bylaw No 2116, 2011;

NOW THEREFORE the Municipal Council for the City of Merritt in open meeting assembled, **ENACTS AS FOLLOWS:**

Citation

1. This Bylaw shall be cited as the **“Official Community Plan Amendment Bylaw No. 2310, 2021”**.

Amendments

2. The Official Community Plan Land Use Designation Map for Gateway 286 is amended to change the parcel legally described as District Lot 3638 Kamloops Division Yale District Except: (1) Plans 37177 and 43275 (2) Part Lying North of Plan 43275, PID: 013-188-542 (2320 Hamilton Hill Road) from “Future Development” to “Comprehensive Residential Commercial”, and would appear as attached in Schedule “A” which forms part of this Bylaw.

READ A FIRST TIME this 23rd day of March, 2021

READ A SECOND TIME this 23rd day of March, 2021

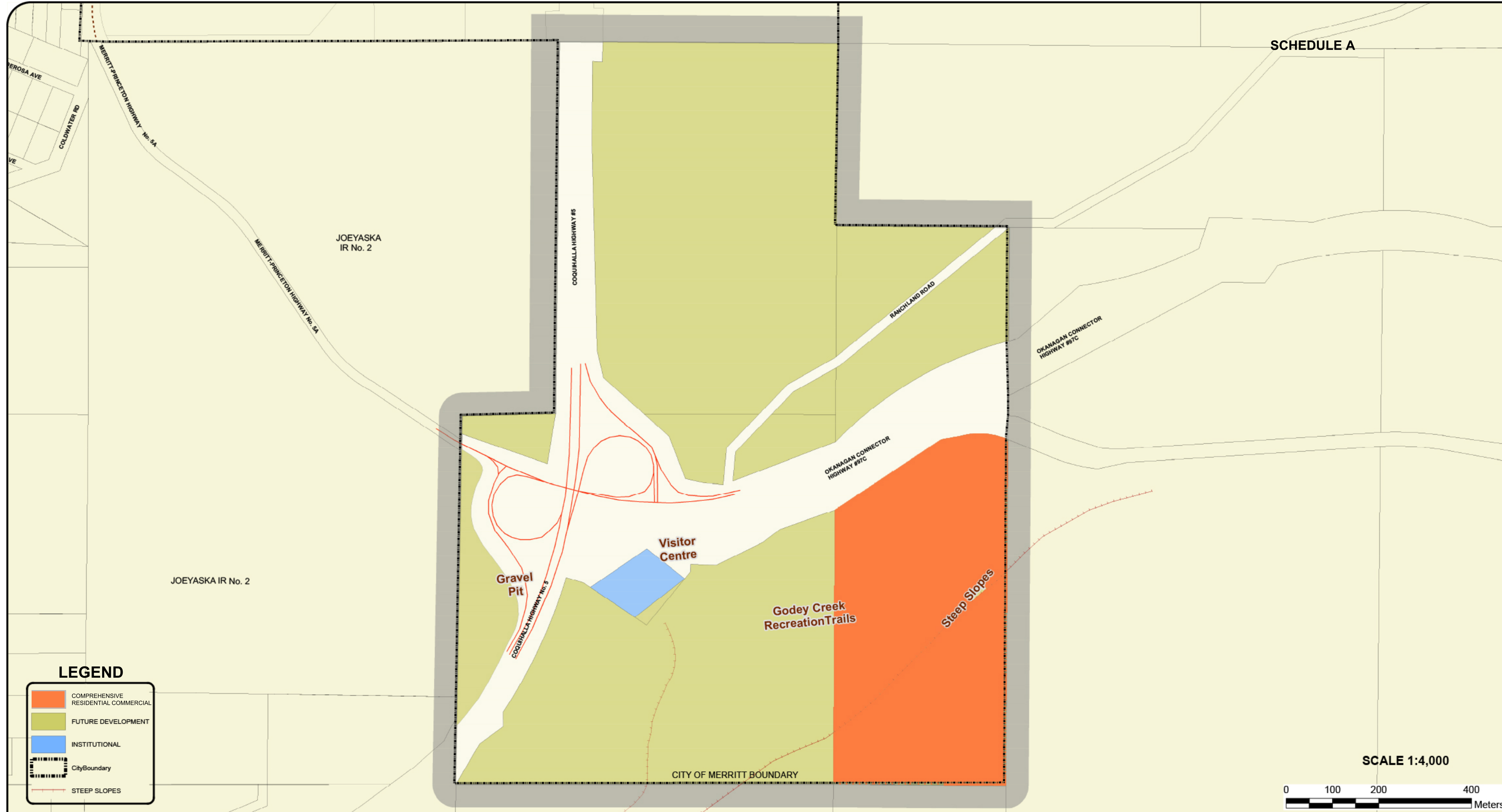
PUBLIC HEARING this ____ day of ____, 2021

READ A THIRD TIME this ____ day of ____, 2021






ADOPTED this ____ day of ____, 2021

Linda Brown
Mayor


Greg Lewis
Corporate Officer



LEGEND

-  COMPREHENSIVE RESIDENTIAL COMMERCIAL
-  FUTURE DEVELOPMENT
-  INSTITUTIONAL
-  City Boundary
-  STEEP SLOPES

SCALE 1:4,000



City of Merritt
Official Community Plan
Flourishing Under The Sun

Gateway 286

Land Use Designation Map
 Official Community Plan Bylaw No. 2116, 2011

